

Notes

1. ICH - Minor Works DELEGATED BUDGETS (N/A) - Works Details (08/2025) - 033 Castle Hill Hartshill Traffic Calming Scheme's Drawings (PTR022/033/03) - Castle Hill Hartshill - Traffic Calming Scheme.dwg

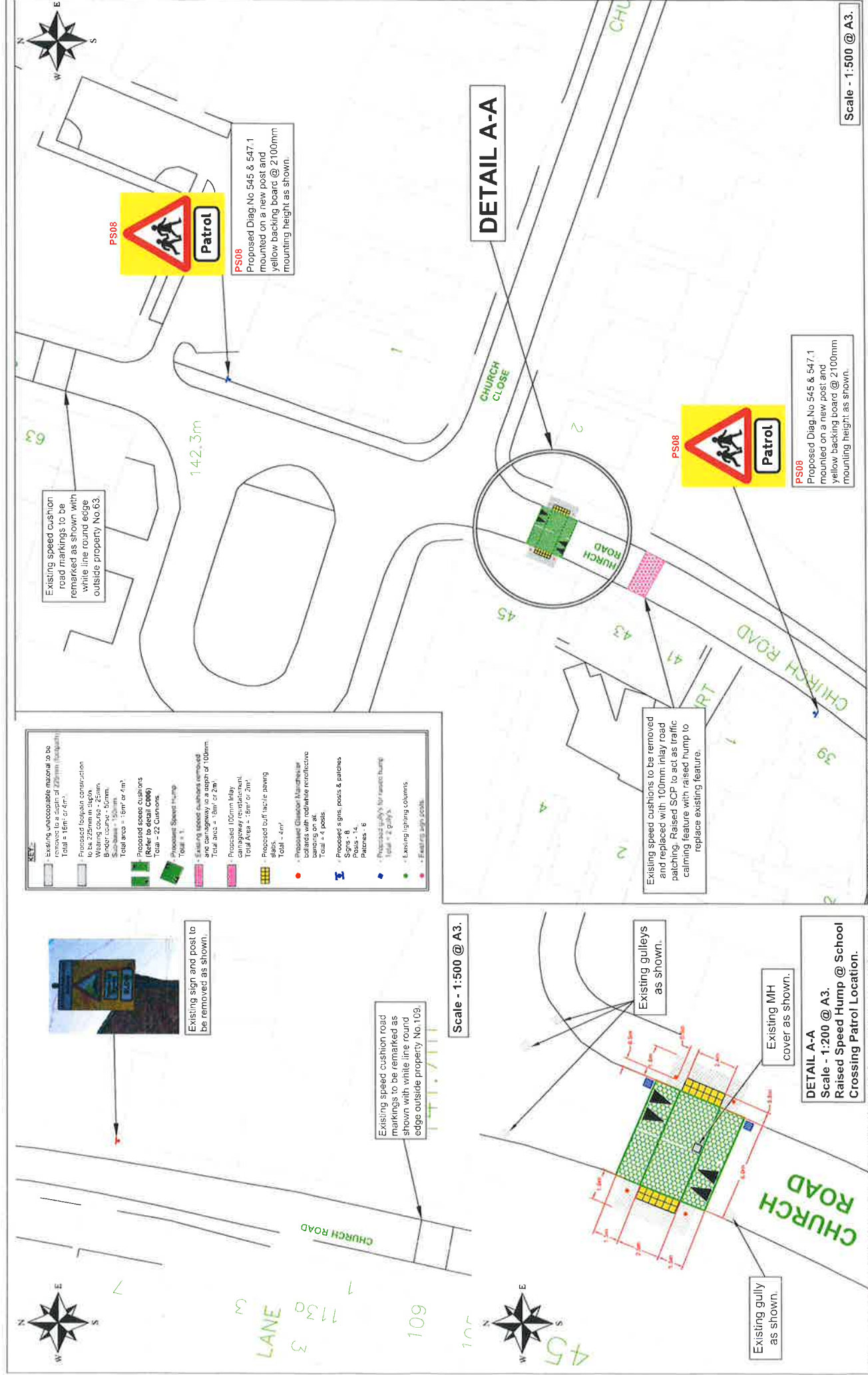
REV	DATE	BY	CHK	AMENDMENT	Drawing title	Drawn by	Checked by
1	11/04/23	CR	GS		Church Rd/Castle Rd/Atherstone Rd, Hartshill - Traffic Calming GA Plan Sheet 2 of 5 WARWICKSHIRE	CR	GS
2	11/04/23						
3	11/04/23						
4	11/04/23						
5	11/04/23						

Date: April 2023
 Scale: 1:500 @ A3
 Drawing number: PTR022/033/03
 Project title: DELEGATED BUDGETS

Warwickshire County Council
 County Highways Minor Works
 Warwickshire County Council
 Shire Hall
 COVENTRY
 CV2 3BH
 Tel: 01526 410110

www.warwickshire.gov.uk
 dminorworks@warwickshire.gov.uk

Based on: Dimension Survey mapping with the permission of the Controller of HMSO
 All rights reserved
 Unauthorised reproduction in any form or by any means without the prior written permission of Warwickshire County Council



Scale - 1:500 @ A3.

PS08 Proposed Diag No 545 & 547.1 mounted on a new post and yellow backing board @ 2100mm mounting height as shown.

PS08 Proposed Diag No 545 & 547.1 mounted on a new post and yellow backing board @ 2100mm mounting height as shown.

DETAIL A-A
Scale - 1:200 @ A3.
Raised Speed Hump @ School Crossing Patrol Location.

Scale - 1:500 @ A3.

Drawn by	CR	Checked by	GS
Date	April 2023		
Scale	As shown @ A3		
Drawing number	WARWICKSHIRE		
Project title	DELEGATED BUDGETS		

REV	DATE	BY	CHK	AMENDMENT
-	-	-	-	-
-	-	-	-	-
-	-	-	-	-
-	-	-	-	-

NOTES

County Highways Minor Works
Warwick and County Council
Site Full
Warwick
14. 03/2023 1:04:10

Warwickshire
County Council

www.warwickshire.gov.uk
climov@warwickshire.gov.uk

Based on Ordnance Survey mapping with the permission of the Controller of HMSO.
All copyright reserved. No part of this publication may be reproduced, stored in a retrieval system, or transmitted in any form or by any means, electronic, mechanical, photocopying, recording, or by any information storage or retrieval system, without the prior written permission of the Controller of HMSO.

- KEY**
- Existing, unresizable material to be removed to a depth of 100mm (depth) Total = 16m² or 4m³.
 - Proposed footpath construction to be 225mm aggregate, 25mm wearing course - 25mm. Binder course - 50mm. Sub-base - 150mm. Total area - 16m² or 4m³.
 - Proposed speed cushions (Refer to detail CM06) Total = 22 Cushions. Total = 11.
 - Proposed Speed hump Total = 1.
 - Existing gully to be replaced with a new gully as a result of 100mm. Total area = 1.0m² or 2m³.
 - Proposed 100mm inlay and gully surround. Total Area = 5m² or 2m³.
 - Proposed buff fabric sawing glass. Total = 4m².
 - Proposed Glassion Manchester bollards with red/white retroreflective banding on all. Total = 4 posts.
 - Proposed signs, posts & patches. Signs - 8. Poles - 4. Patches - 6.
 - Proposed gully's for raised hump. Total = 2 gully's.
 - Existing lighting columns.
 - Existing sign posts.



Existing sign and post to be removed as shown.

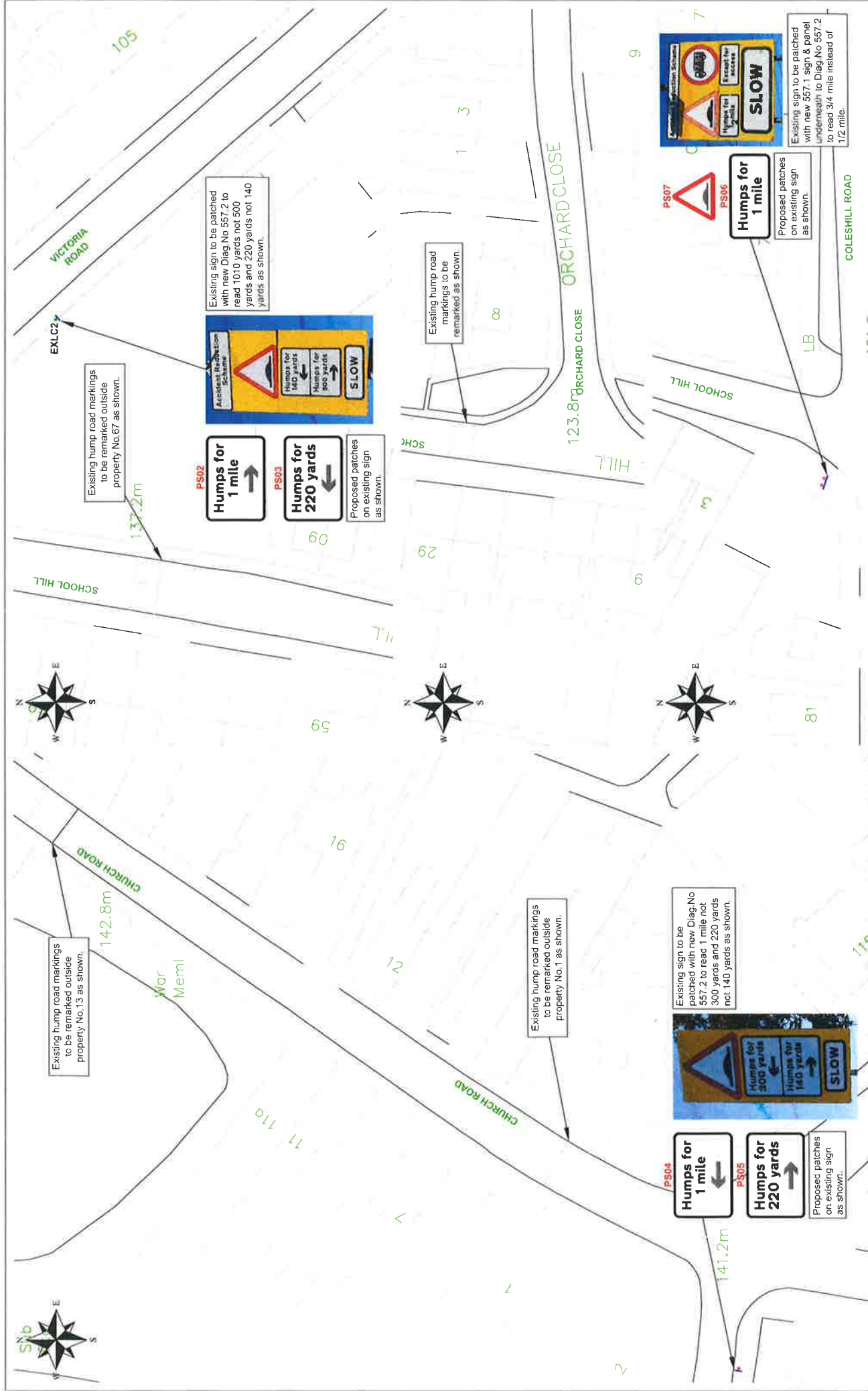
Existing speed cushion road markings to be remarked as shown with white line round edge outside property No.103.

Scale - 1:500 @ A3.

Existing gulleys as shown.

Existing MH cover as shown.

Existing gully as shown.



REV	DATE	BY	CHK	AMENDMENT
-	-/-/-	-	-	-
-	-/-/-	-	-	-
-	-/-/-	-	-	-
-	-/-/-	-	-	-
-	-/-/-	-	-	-

NOTES

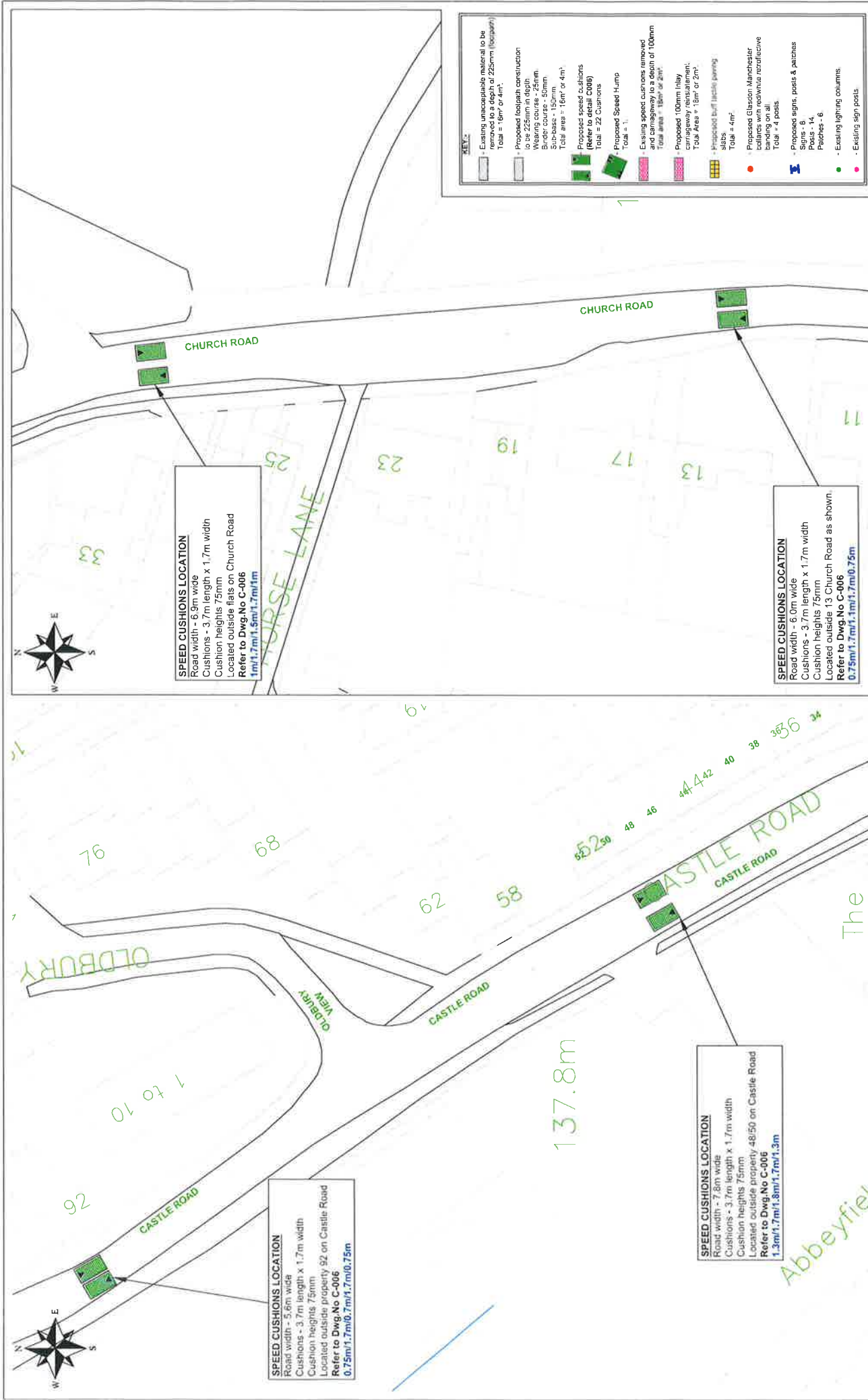
Church Rd/Castle Rd/Atherstone Rd, Hartshill - Traffic Calming GA Plan - Sheet 5 of 5
WARWICKSHIRE
 DELEGATED BUDGETS

Drawn by **CR** Checked by **GS**
 Date **April 2023**
 Scale **1:500 @ A3**
 Drawing number **PTRO22/033/06**

Project title **DELEGATED BUDGETS**

County Highways Minor Works
 Warwickshire County Council
 Site Mail
 100, High Street
 COVENTRY
 CV4 7JF
 Tel: 02476 410110

Based on Ordnance Survey mapping with the permission of the Controller of HMSO
 All rights reserved
 Unauthorised reproduction in any form is prohibited and may lead to prosecution or civil proceedings
 Warwickshire County Council



NOTES

1. See Map - Warwicks DELEGATED BUDGETS IN WARRICK DISTRICT (18/05/2022) Item P/2022/033/01 - Castle Hill Hartshill - Traffic Calming Scheme.dwg

2. County Highways Minor Works
 Warwickshire County Council
 Shire Hall
 CV4 9PL
 Tel: 01926 410410

3. Warwickshire
 County Council
www.warwickshire.gov.uk
Planning@warwickshire.gov.uk

4. Warwickshire County Council
 The
 Abbeyfields
 137.8m

Drawing title
 Church Rd/Castle Rd/Atherstone Rd, Hartshill - Traffic Calming GA Plan - Sheet 3 of 5 WARWICKSHIRE

Project title
 DELEGATED BUDGETS

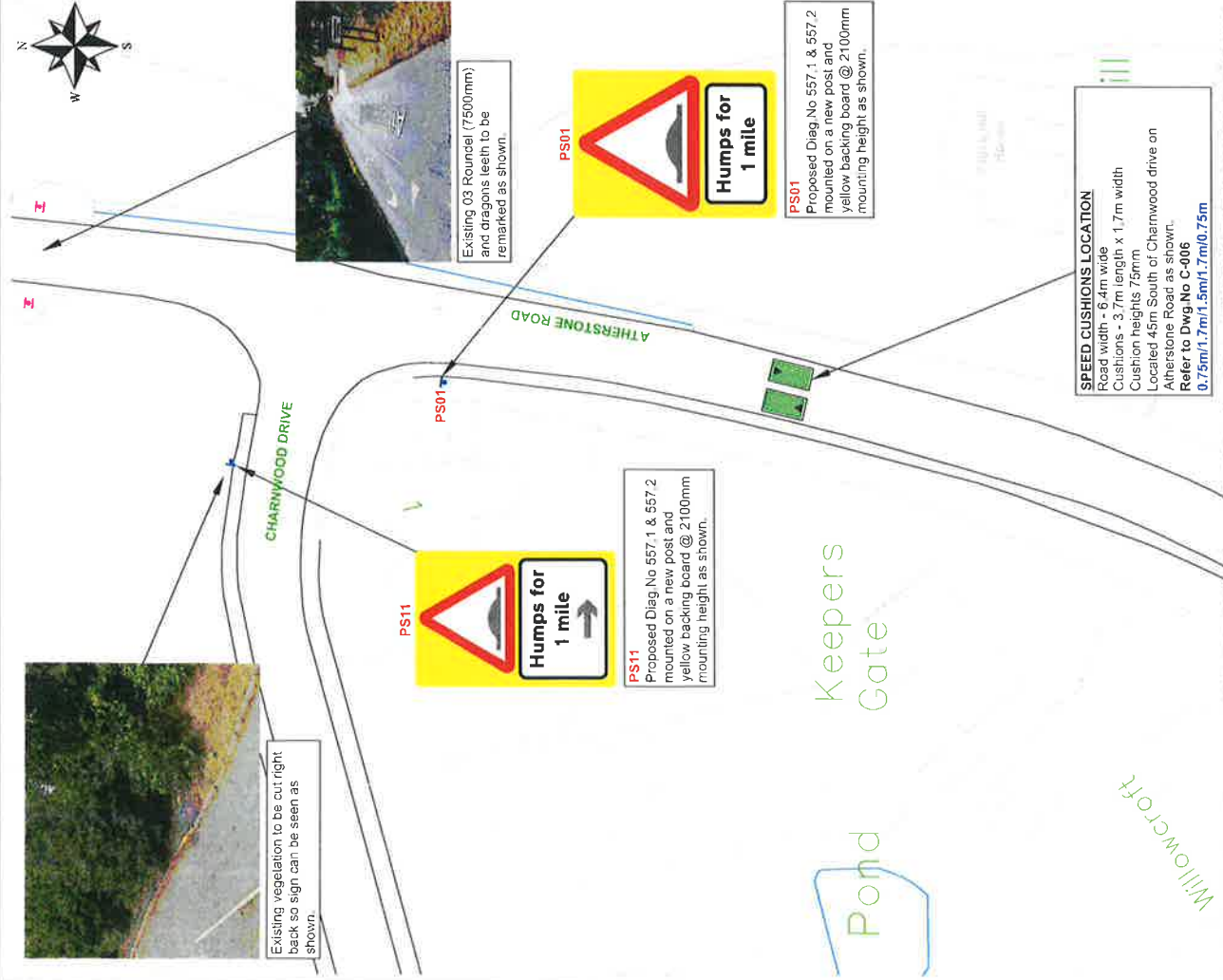
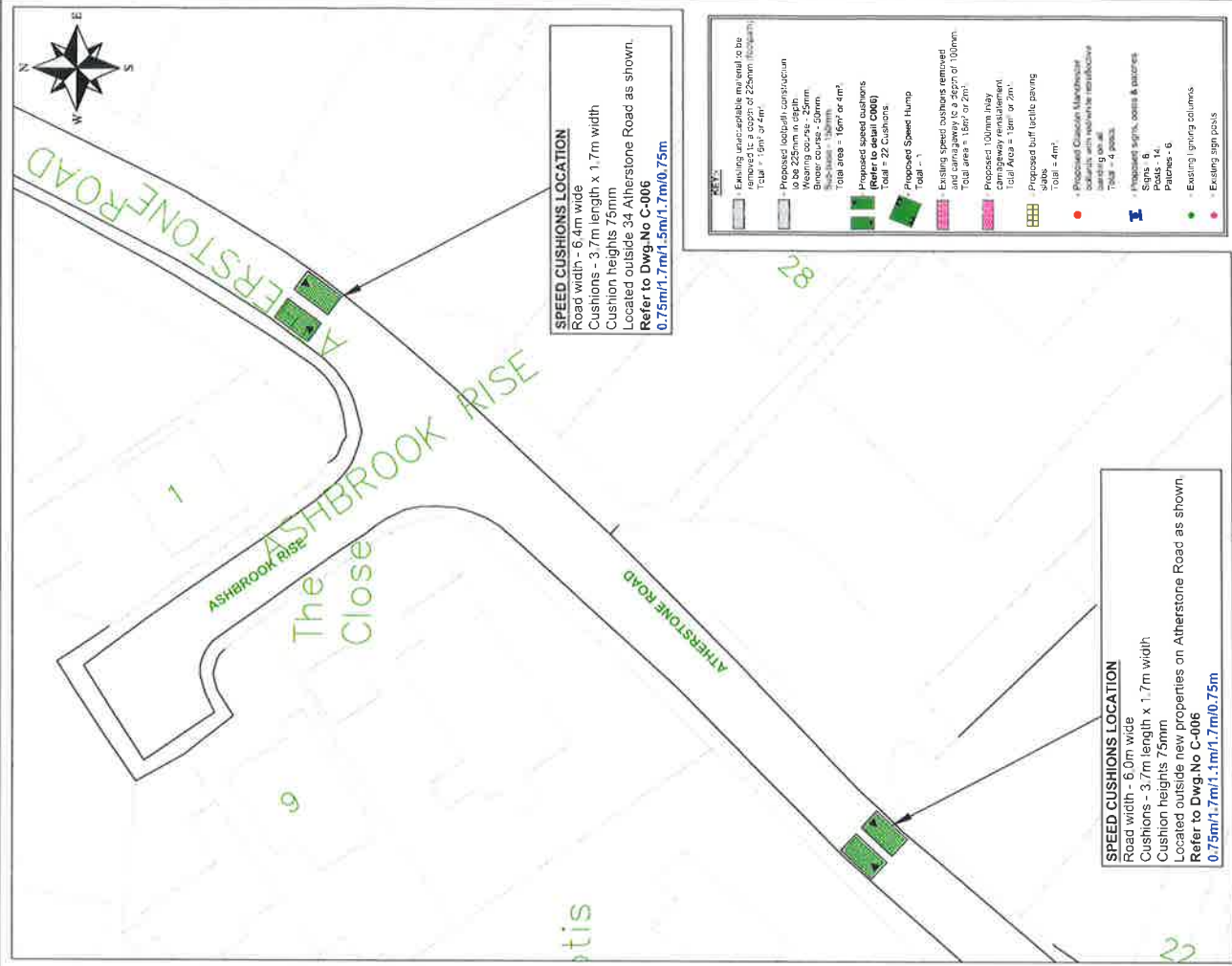
REV	DATE	BY	CHK	AMENDMENT
-	-/-/-	-	-	-
-	-/-/-	-	-	-
-	-/-/-	-	-	-
-	-/-/-	-	-	-

Drawn by CR **Checked by** GS

Date April 2023

Scale 1:500 @ A3

Drawing number P/2022/033/04



REV	DATE	BY	CHK	AMENDMENT	Drawing title	Drawn by	Checked by
-	-	-	-	-	Church Rd/Castle Rd/Atherstone Rd, Hartshill - Traffic Calming GA Plan Sheet 1 of 5	CR	GS
-	-	-	-	-	WARWICKSHIRE	Date April 2023	
-	-	-	-	-	DELEGATED BUDGETS	Scale 1:500 @ A3	
-	-	-	-	-	Project title	Drawing number PTRO22/033/02	

Warwickshire County Council

 County Highways Minor Works

 Warwickshire County Council

 Willowcroft

 The Drive, Rugby

 CV34 4RL

 Tel: 01827 810100

NOTES
 H:\CHN\New\Warwickshire\BUDGETS\Warwickshire\Traffic Calming\Warwickshire\Drawings\PTRO22-033-01-Castle Hill Hartshill - Traffic Calming Scheme.dwg

Based on Ordnance Survey data with the permission of the Controller of OS
 © Crown Copyright and database right 2021. Ordnance Survey 100018520
 All rights reserved
 Unauthorised reproduction infringes copyright and may be a prosecutable civil offence.

www.warwickshire.gov.uk
 Minorworks@warwickshire.gov.uk